



Request for renewal of extension of the deadline to complete the destruction of antipersonnel mines in mined areas

ECUADOR
2018 – 2022



Executive Summary

Actions done

- March 2008
 - Request for an extension of deadline for eight (8) years.
 - Granted until October 2017.
- 2000 to present:
 - *Hazardous areas*: 132
 - *Mined area*: 498,508.38 m²
 - *Mines planted*: 11,431
 - *Anti-tank mines*: 74
 - *UXO's*: 26

Extension planning

- 2017 planning:
 - *Expected release area*: 32.480,00 m² Zamora Chinchipe + 9.800 m² Km² of Tiwintza (Bi national Unit)
 - *AP mines to be destroyed*: 232
- Expected to be release since 2018
 - *Hazardous areas*: 5
 - *Mined area*: 100.496,00 m²
 - *Mines planted*: 3.893



Reasons for request

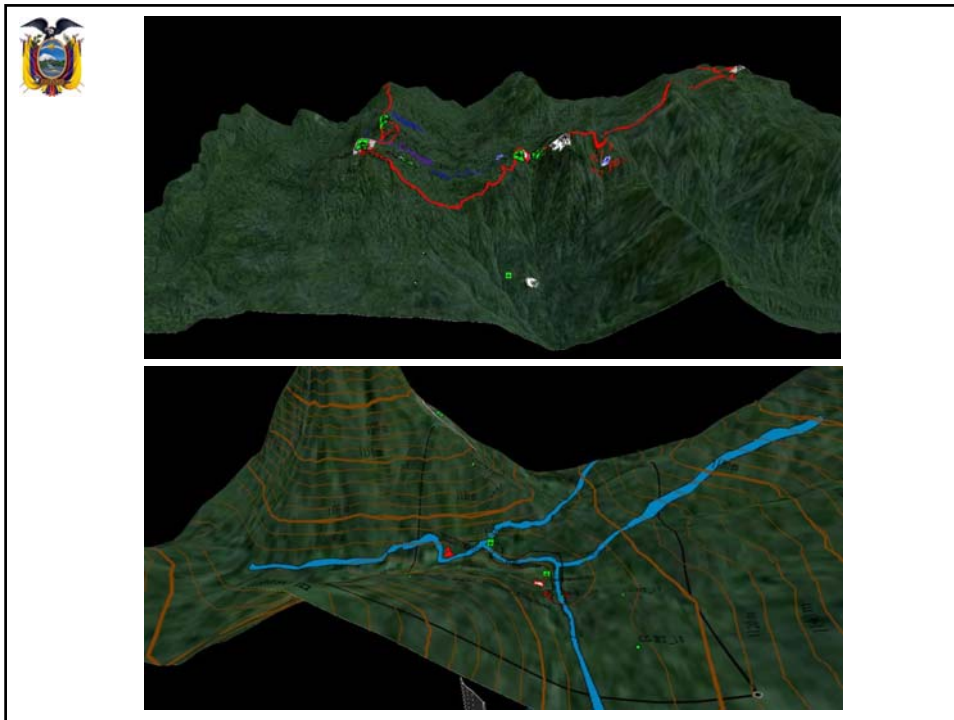
2016 Earthquake



Reasons for request

Geographical conditions and difficult access





Reasons for request

Meteorological conditions





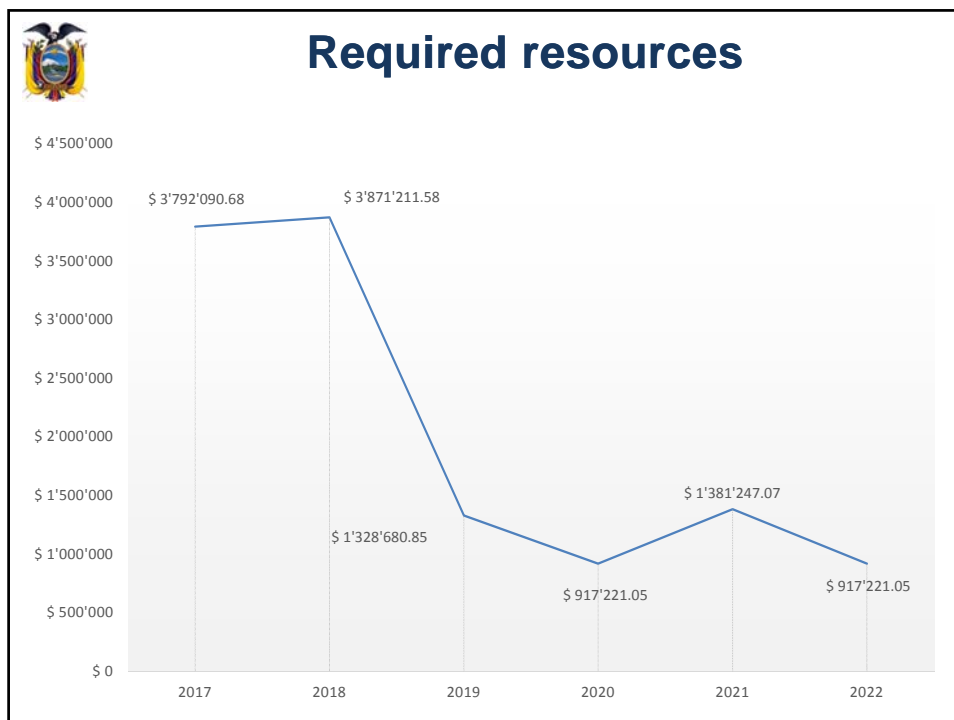
Reasons for request

Greater number of dangerous areas



Required resources

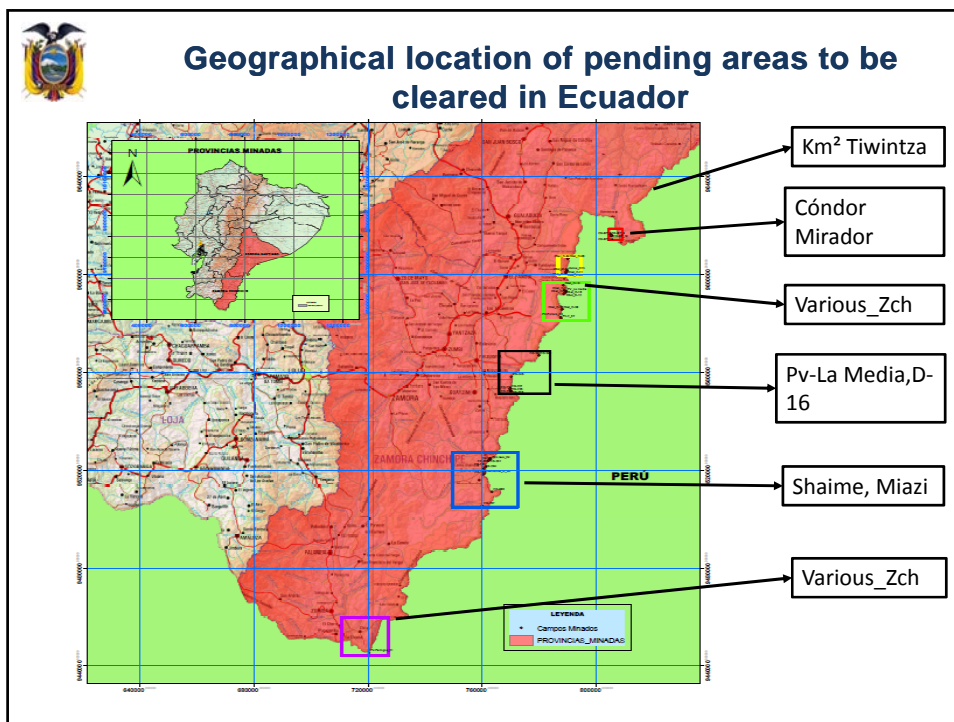
Years	Description	Foreseen area (m²)	# Pending mines	Objectives	Total \$
	Km ² of Tiwintza	35.490,00	608	10	Included in the 2017 budget
2017	Acquisitions / operations	32.480,00	232	2	3.792.090,68
2018		26.159,00	475	2	3.871.211,58
2019		12.555,00	328	9	1.328.680,85
2020		8.431,00	413	12	917.221,05
2021		10.340,00	1335	10	1.381.247,07
2022		7.521,00	734	26	917.221,05
Total		132.976,00	4.125	71	12.207.672,28



Border programming Ecuador – Perú (2018 – 2022)

Ord.	Province	Objective	Foreseen area (m²)	# Pending mines	Observations
1	Zamora Chinchipe	PV-LA_MEDIA	25.000	400	In progress
2		PV-02_07	6.215	240	Pending
3		PV-PERINGOS_01	7.009	1.280	Pending
4		Various Zamora Chinchipe		19.261	512
			7.521	734	26 pending objectives with no coordinates
Km² of Tiwintza					
1	Tiwintza	Various Km²	35.490	608	In progress with the bi national unit
Total			100.496	3.893	

NOTE: Starting in 2018, land is expected to be delivered in the five provinces of Ecuador that were affected by the conflict.



Physical delivery programming (2017)

Quant.	Sector	Area (m2)	Mines
7	Coangos - Base Tiwintza	25.600	405
1	Coangos - Confluencia el río Twintza y Cenepa	300	18
1	Coangos - Los Bohíos	250	18
2	Coangos - Base Tiwintza	1.900	65
6	Coangos - Base sur	40.880	283
2	Coangos - La Piedra	1.200	66
1	Coangos - Cruz Base Sur	28.700	57
1	Coangos - La Cruz Montañita	2.800	105
1	Coangos - Cruz	2.500	30
1	Coangos - Helipuerto Ibarra	12.000	71
1	Coangos - Dest. Coangos	3.500	47
1	Coangos - Dest. Coangos- la Cruz	2.850	37
1	Coangos - Estero	400	-
26	-	122880	1202

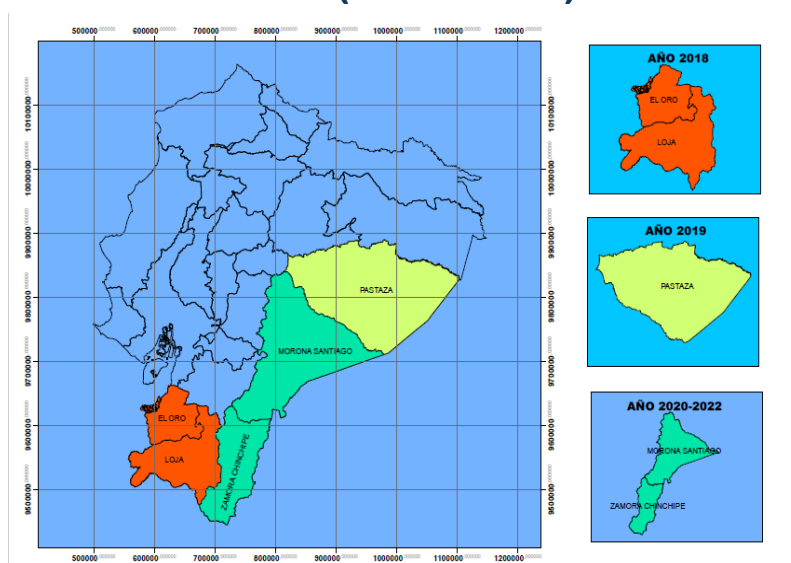


Physical delivery programming (2018 – 2022)

Ord.	Province	Area (m ²)	Year of delivery
1	El Oro	103.472,25	2018
2	Loja	66.314,18	
3	Pastaza	31.070,00	2019
4	Morona Santiago	230.879,95	2020 - 2022
5	Zamora Chinchipe	58.762,00	



Physical delivery programming (2018 – 2022)





Request for renewal of extension of the deadline to complete the destruction of antipersonnel mines in mined areas

ECUADOR
2018 – 2022

